



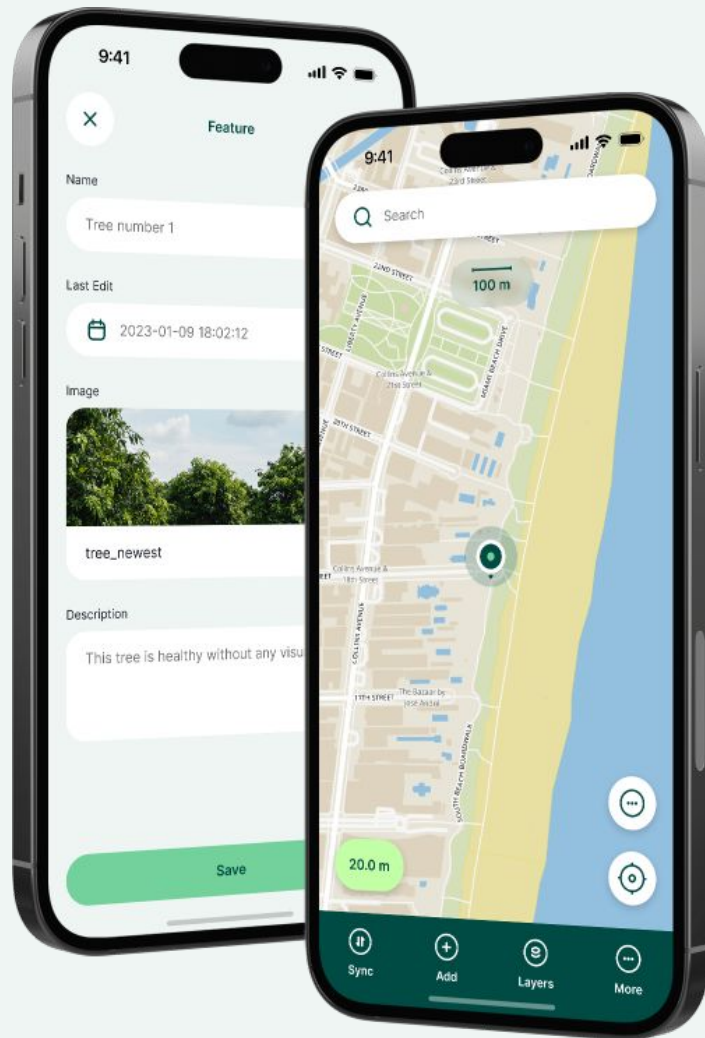
**merginmaps**

**your field data collection tool**



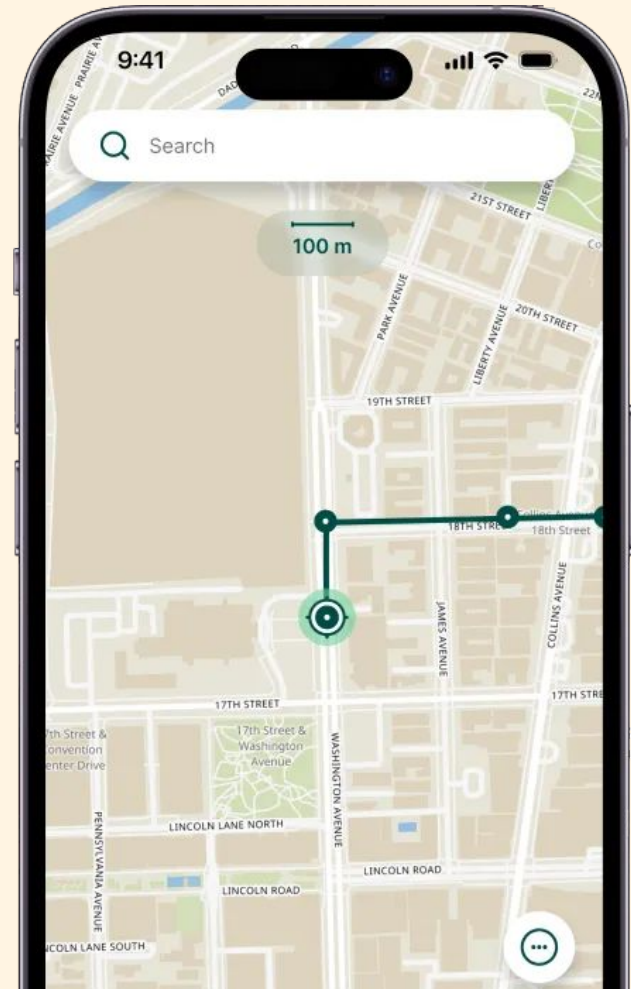
# Collect. Share. Publish.

Record geospatial field data on your mobile device with ease. Collaborate with your team using instant sync with QGIS.



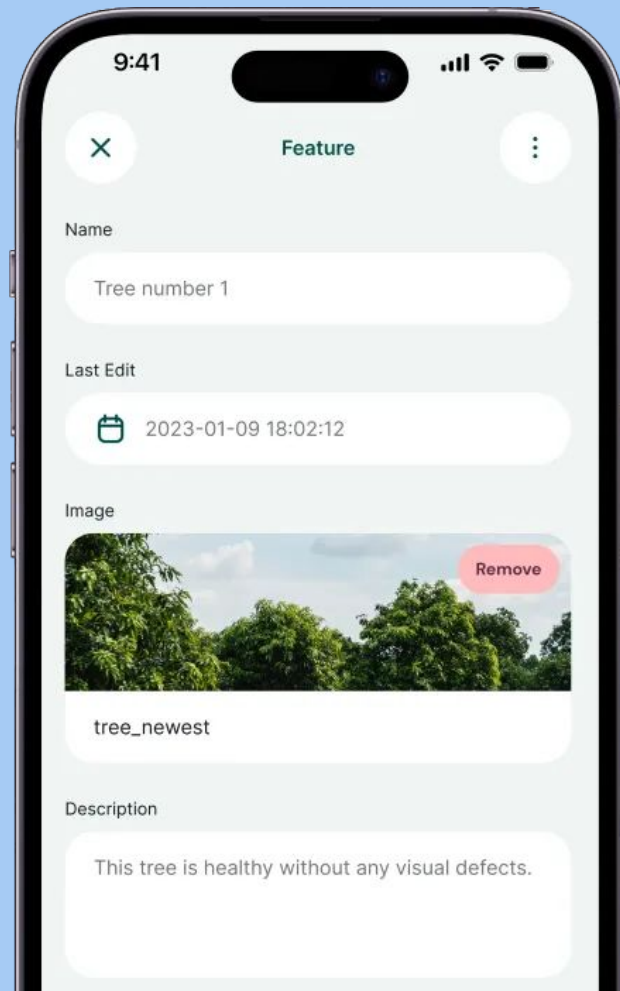
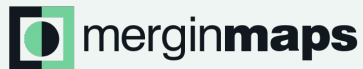
# Collect precise vector data in the field

- Points
- Lines
- Polygons




# Easy data collection with customisable forms

- Field types
- Attach pictures
- Skip logic
- Auto-calculate values



# See detailed history with data versioning

- See history of points
- Compare individual changes
- Edit collaboratively



## Latest Changes

- Updated 43 seconds ago (version 567 by Martin)
  - 4 added, 2 removed features
  - 3 new pictures
- Updated 15 minutes ago (version 566 by Peter)
  - 10 updated features
- Updated 22 minutes ago (version 565 by Jan)
  - 3 removed features
  - 3 removed pictures

# The Data from our platform can be manipulated with:

- QGIS with Mergin Maps plugin
- Mergin Maps mobile application
- Python and C++ clients
- Db-sync (connection to Postgres DB)
- Store and reference your photos outside Mergin Maps
- Work-packages (split your data to multiple teams)



# Features in 2024





**merjinmaps**

9:41



**Patrik Mizera**  
patrik.mizera@lutraconsulting.co.uk

Workspaces

**Patrik Mizera**  
Owner

**Manage account**  
Professional v2 (10GB)

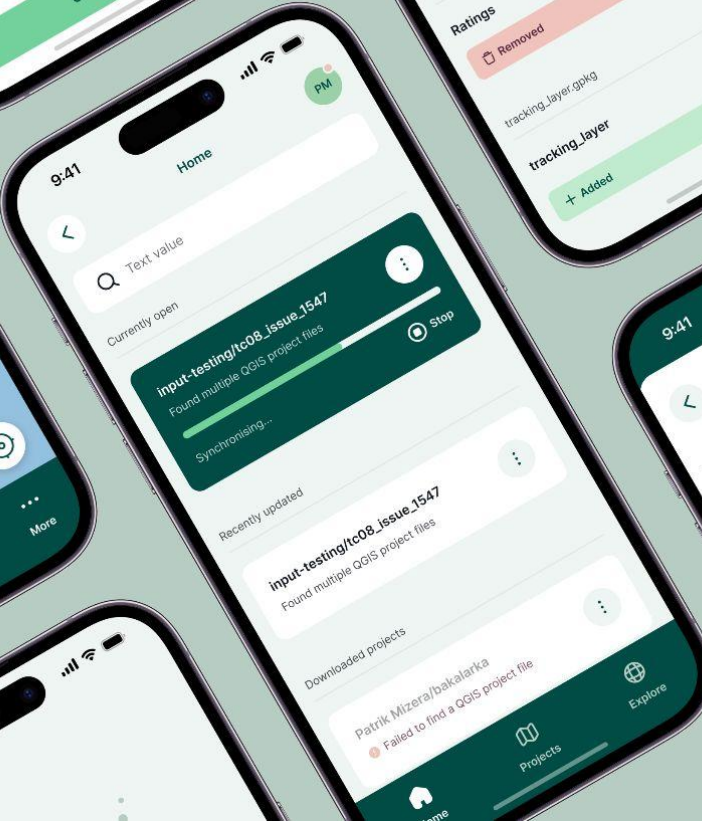
Storage  
120.6 MB / 1.8 GB

General

Sign out

Close account  
This will delete all your data

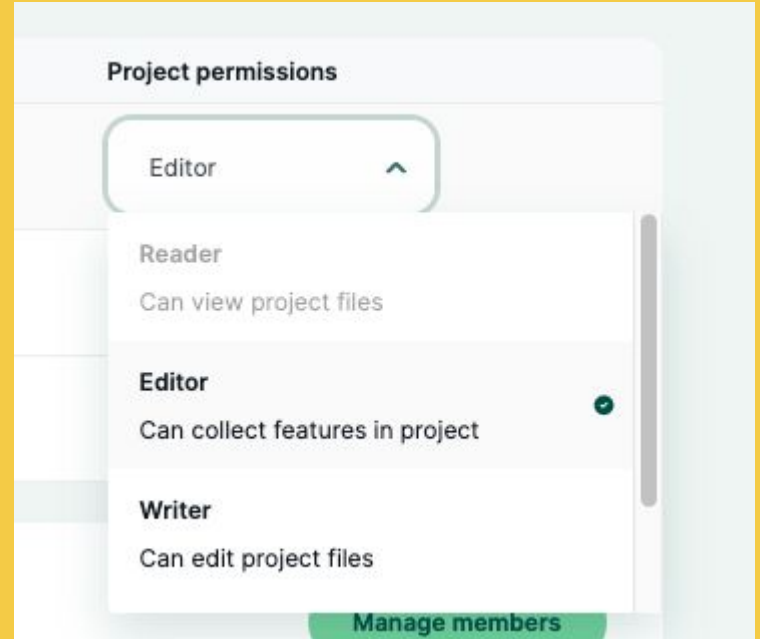
Scan the QR code  
Please make sure that the lens is clear.



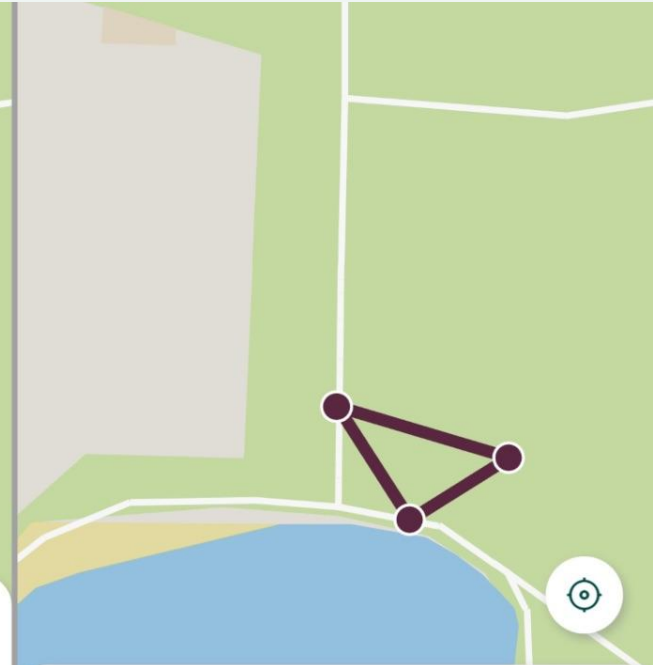


# New Editor permission: safe and secure project collaboration

Suitable for surveyors



# Measurement tools (also in Imperial units)



# Web Maps (beta)

The screenshot displays a web map interface for a cable network. At the top, there are navigation tabs for "Files", "Map (Beta)", and "History". On the right side, there are two buttons: "Download" and "Clone". A "Layers" panel is visible on the left side of the map. The map itself shows a network of cables (represented by red and green lines) and poles (represented by black dots) overlaid on a street map. A specific cable, Cable 29, is highlighted in green. A "Main Cabinet" is marked with a green square. A red icon with the number "29" is also visible on the map. In the bottom left corner, the coordinates "-0.3289, 52.0190" are displayed. On the right side, an "Identification" panel is open, showing details for Cable 29.

Files Map (Beta) History

Download Clone

Layers

Identification

- ▼ Pole.261
- ▼ Pole.262
- > Cable.40

Cable ID  
**29**

Cable label  
**Cable 29**

Cable position  
**Underground**

Cable use:  
**Distribution**

Length (m)  
-

Number of fibers:  
-

Owner  
-

- ▼ Cable.41

-0.3289, 52.0190

Meppersi...

CAMPION ROAD

MECH PROD

W ROAD

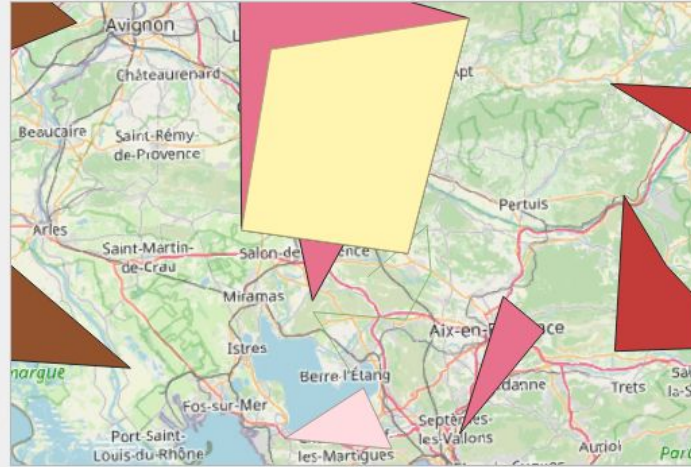
PEL ROAD

# Roadmap

Version	Author	Created
<b>v30</b>	<b>ValentinB_...</b>	<b>4 days ago</b>
v29	ValentinB_...	4 days ago
v28	ValentinB_...	4 days ago
v27	ValentinB_...	3 weeks ago
v26	ValentinB_...	3 weeks ago
v25	ValentinB_...	3 weeks ago
v24	ValentinB_...	3 weeks ago
v23	ValentinB_...	3 weeks ago
v22	ValentinB_...	3 weeks ago
v21	ValentinB_...	3 weeks ago
v20	ValentinB_...	4 weeks ago
v19	ValentinB_...	1 month ago
v18	ValentinB_...	1 month ago
v17	ValentinB_...	1 month ago
v16	ValentinB_...	1 month ago
v15	ValentinB_...	2 months ago
v14	ValentinB_...	2 months ago
v13	ValentinB_...	2 months ago
v12	ValentinB_...	2 months ago
v11	ValentinB_...	2 months ago
v10	ValentinB_...	2 months ago
v9	ValentinB_...	2 months ago
v8	ValentinB_...	2 months ago
v7	ValentinB_...	2 months ago
v6	ValentinB_...	2 months ago
v5	ValentinB_...	2 months ago
v4	ValentinB_...	2 months ago
v3	ValentinB_...	2 months ago
v2	ValentinB_...	2 months ago
v1	ValentinB_...	2 months ago







fid	photo	qr_code_info	qrcode	geometry
1	4	NULL	NULL	Polygon ((8...
2	2	NULL	958	NULL

Project size 4.3 MB

Created Tue, 10 Sep 2024 11:32:16 GMT

User Agent Input/2024.3.1 (android/13.0)

- [v25 changes] line example (1)  
2 updated
- [v25 changes] New\_scratch\_layer (2)  
2 updated

# History (QGIS Plugin)

# Surveys

- Draw by tapping (stylus)
- Photo annotations

# Enterprise features

- SSO / Multi-Factor

# WebMaps

- Publish



# Ecosystem

<https://merginmaps.com/community/join> (1308 ppl)

<https://wishlist.merginmaps.com/>

<https://status.merginmaps.com/>

<https://merginmaps.com/docs>



## Partners (UK)



# Hardware Partners







**NEW BOOK**

# LOCATE PRESS







## Peter Petrik

[peter.petrik@lutraconsulting.co.uk](mailto:peter.petrik@lutraconsulting.co.uk)

