



Rydych chi mor ofodol; gadewch i ni
ymgysylltu!

You're so spatial; let's get engaged!

Joshua Henley | Business Analyst

7th September 2023

Amlinelliad

Outline

- Engagement tool timeline
- Developments so far
- Future developments
- Closing remarks and key takeaways
- Q&A



<https://datamap.gov.wales/survey/foss4g-travel>

Esblygiad yr offeryn ymgysylltu

The evolution of the engagement tool

**Pre-
engagement
tool**
Active Travel

**Second
iteration**
Cadw
engagement

**Summer
2023**

Future
Active
Travel



**September
2021**

**First
iteration**
National
Forest

**Further
improvements**
Automating
response layers

Offeryn cyn-ymgysylltu – Teithio Llesol

Pre-engagement tool – Active Travel

- Made tweaks to allow DMW maps to be embedded – this allowed for Table of Contents and feature information panel to display
- Saw the limitations of existing spatial engagement tools with regards to:
 - Base maps
 - Not displaying overlay layers/can't interact with overlay layers
 - Can't select features on a map as part of a response
- Using standard Django open source data package

Iteriad cyntaf – Coedwig Genedlaethol

First iteration – National Forest

- Drop a pin on a map – capture coordinates, but no constraints or validations
- Basic question types
- Could display layers, but couldn't interact with layers – view only
- 1458 responses

Where should we grow our National Forest for Wales



The National Forest for Wales is a unique venture to establish a nationwide network of publically accessible woodlands and forests.

This is your opportunity to see how we can grow the

On the map below, you'll

Help us to understand what

1. You can zoom into streets
 - using the '+' and '-'
 - double-clicking on the map
 - on a desktop or laptop map
 - on a mobile, you can
2. Click on a point on the map
3. Click 'Submit' at the bottom to see the information below.

We will look at all the locations where we can put the right National Forest. Please note the user



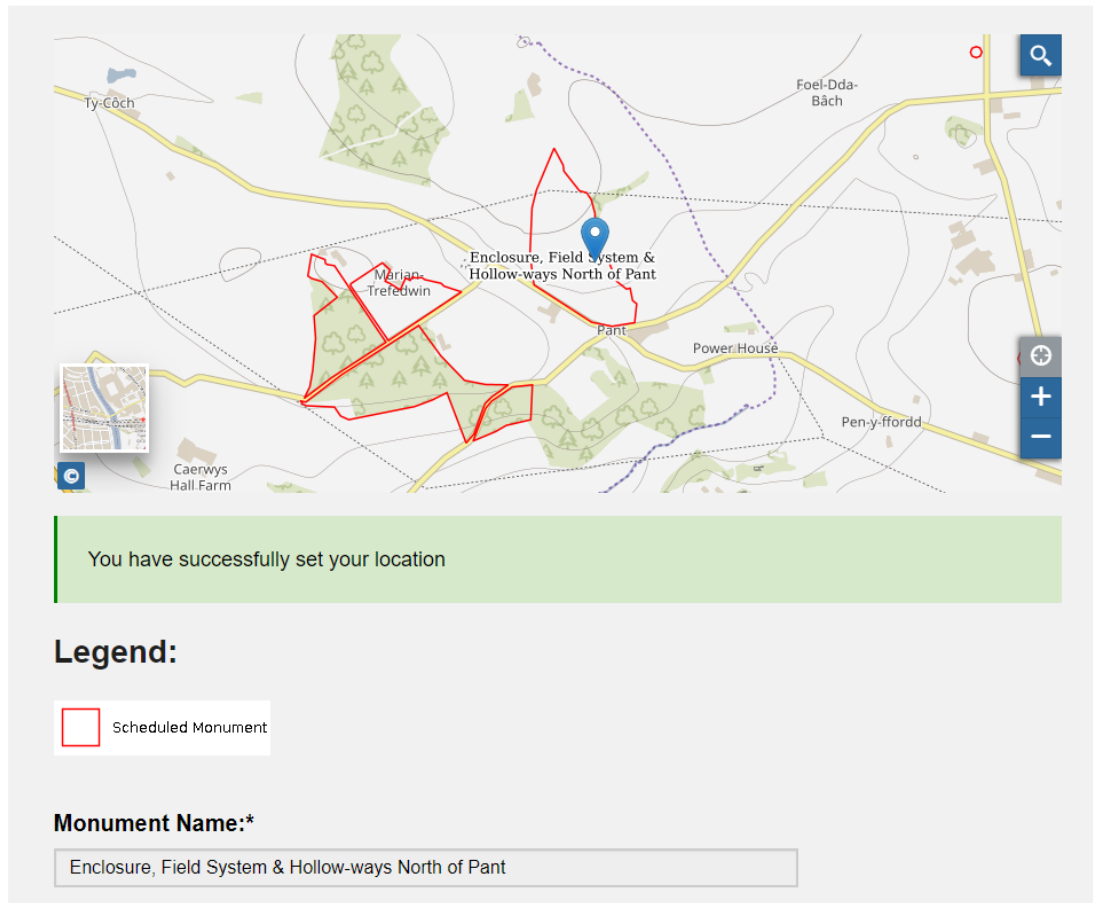
We would like to understand more about your interest in woodlands, trees and the National Forest.

You can help us to focus our advice and support in the right areas by ticking the boxes below if you agree with the statements and providing us with the first part of your postcode (ie the letters and numbers before the space, for example LL18 or CF14).

- I am supportive of the National Forest for Wales
- I would like to see more woodlands near my home
- I would consider joining a Woodland Community group
- I would like to see more trees grown in towns and cities

Ail iteriad – datblygiadau Cadw

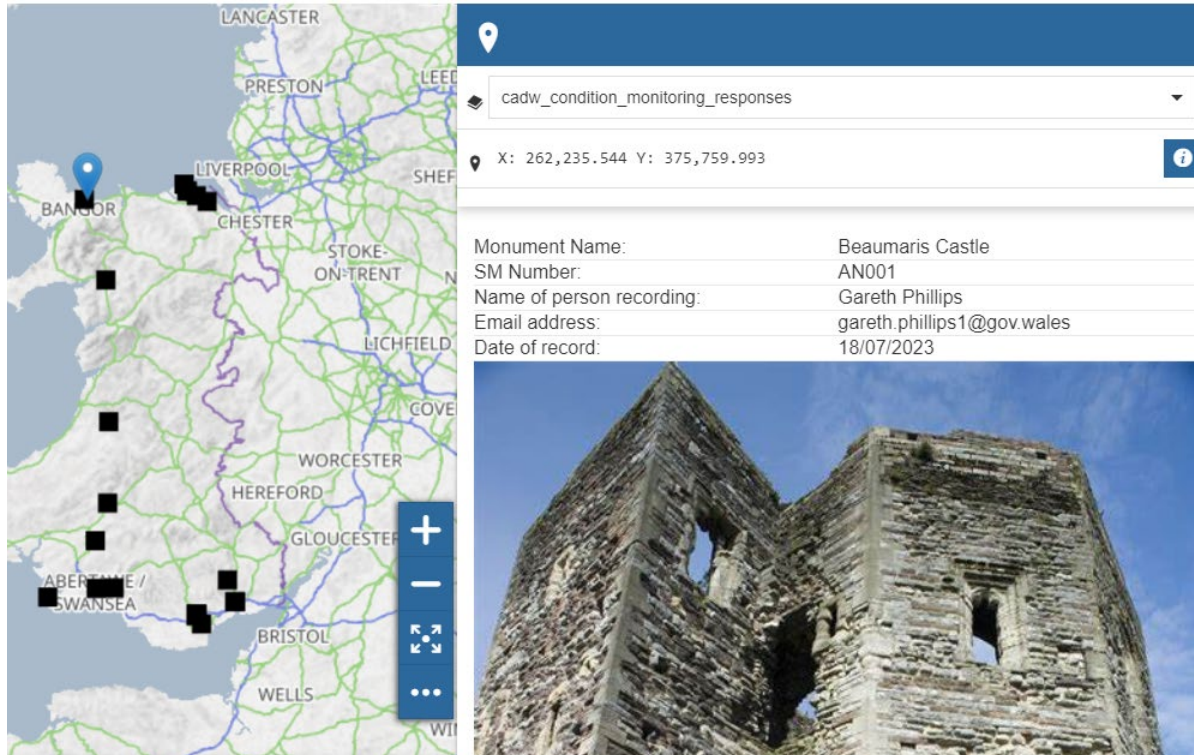
Second iteration – Cadw developments



- Validations introduced – zoom level, layer validation, feature validation
- Pull through info as part of a response – select a feature
- Image uploader introduced
- Locate me prompt

Gwelliannau pellach – ymatebion i'r arolwg

Further improvements – survey responses



- Work done to automate the process of generating survey responses as a spatial layer
- Nicely formatted feature info
- Images rendered out properly
- Challenge with picklists and checkboxes, etc. – had to be manipulated so that the data displayed correctly

Arolygon erail

Other surveys

- 25 surveys
- Bridgend Active Travel survey – prize incentive!
 - 221 users
 - 226 responses
- Digital inclusion survey
 - 113 users
 - 188 responses

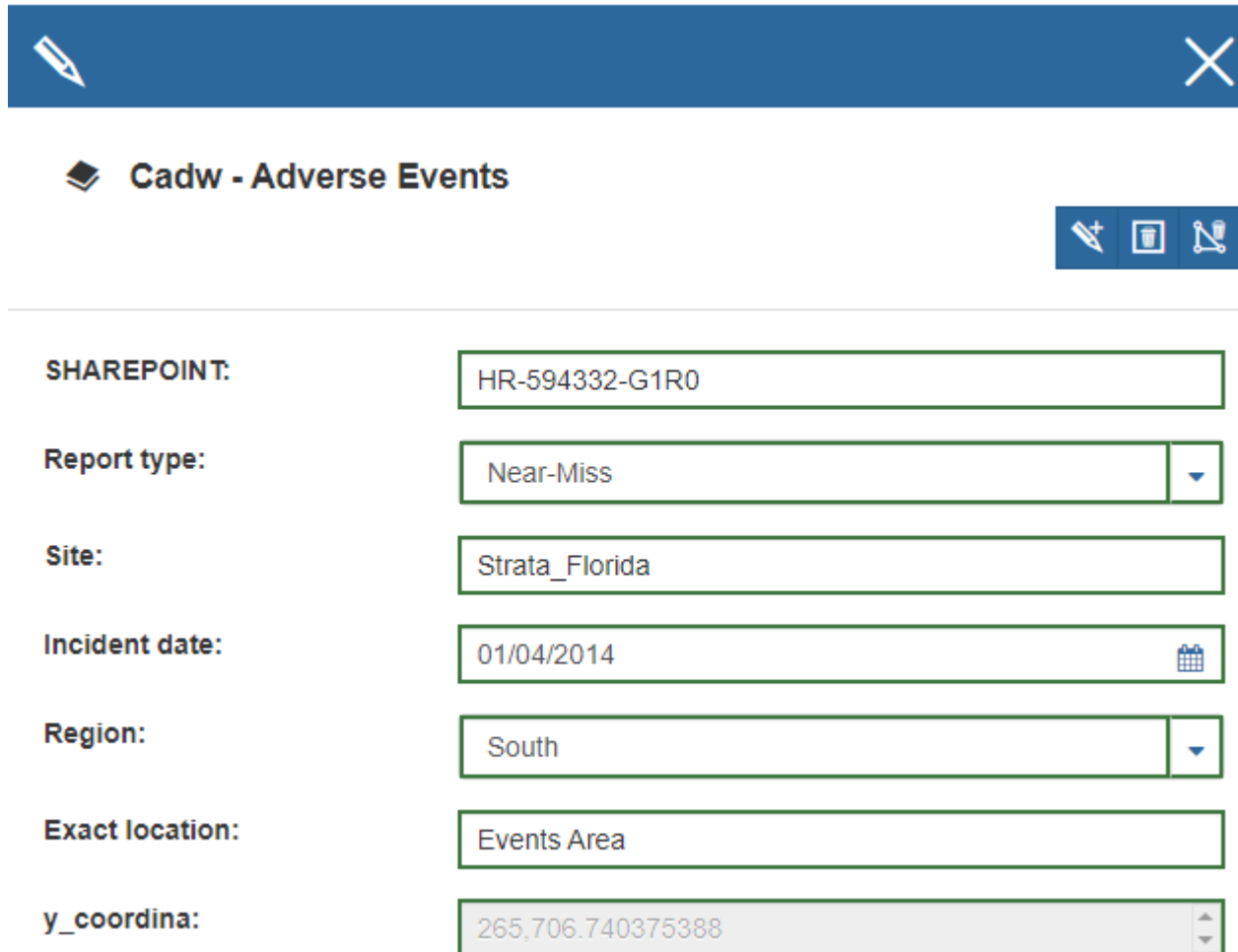
Datblygiadau yn y dyfodol

Future developments

- Looking at moderation process for approving survey responses so they become publicly viewable
- Map per question rather than per survey – AT asking users to place benches and bins along a proposed route
- Validation models we have used for surveys can be reused for more general data collection on a map – use the same validations when users are editing data on a map
- Look at allowing users to capture lines or polygons as part of a survey

Datblygiadau yn y dyfodol

Future developments



The screenshot shows a data entry form titled 'Cadw - Adverse Events'. The form contains several fields with the following values:

SHAREPOINT:	HR-594332-G1R0
Report type:	Near-Miss
Site:	Strata_Florida
Incident date:	01/04/2014
Region:	South
Exact location:	Events Area
y_coordina:	265,706.740375388

- In parallel also been improving data editing in DataMapWales as well – new editable feature info panel to allow users to edit in form fields with different widgets, rather than in table
- For future projects, we have greater options in terms of user engagement – surveys more appropriate for simple spatial data collection. Maps more suited for complex spatial data collection and simpler fields
- In future, the two could merge so that surveys don't sit on Django pages, but are integrated into mapstore



Diolch | Thank you

Any questions?

Contact us:
dmwsupport@gov.wales

<https://datamap.gov.wales/survey/foss4g-pin-the-pub>